


Oregon Travel Guide: 100 Breathtaking Landscape Photos

Oregon is a state of stunning natural beauty, with a diverse landscape that ranges from towering mountains to lush forests to rugged coastlines.

Whether you're a nature lover, an outdoor enthusiast, or simply someone who appreciates the beauty of the great outdoors, Oregon has something to offer everyone.



Oregon Travel Guide with 100 Landscape Photos

by Paul Moore

★★★★☆ 4.4 out of 5

Language : English
File size : 28967 KB
Text-to-Speech : Enabled
Screen Reader : Supported
Enhanced typesetting : Enabled
Print length : 200 pages
Lending : Enabled



To help you plan your next Oregon adventure, we've compiled a list of 100 breathtaking landscape photos that showcase the state's natural wonders. From iconic landmarks to hidden gems, these photos will inspire you to explore Oregon's wild side.

Crater Lake National Park



Crater Lake is a stunningly beautiful lake located in the Cascade Mountains of Oregon. The lake is the deepest in the United States, with a maximum depth of 1,943 feet. It was formed about 7,700 years ago when the top of Mount Mazama collapsed, creating a caldera that filled with water.

Crater Lake is surrounded by steep cliffs and lush forests, and its deep blue waters are a popular destination for swimming, boating, and fishing. The park also offers hiking trails, camping, and other activities.

Mount Hood



Mount Hood, Oregon

Mount Hood is a stratovolcano located in the Cascade Mountains of Oregon. It is the highest mountain in Oregon, with an elevation of 11,249 feet.

Mount Hood is a popular destination for hiking, skiing, and snowboarding. The mountain also offers stunning views of the surrounding area, including Mount Rainier and Mount St. Helens.

Columbia River Gorge



The Columbia River Gorge is a scenic canyon located in the Cascade Mountains of Oregon and Washington. The gorge is 80 miles long and up to 4,000 feet deep.

The Columbia River Gorge is home to a variety of waterfalls, including Multnomah Falls, which is the tallest waterfall in Oregon. The gorge also offers hiking trails, camping, and other activities.

Oregon Coast Trail




Oregon Coast Trail, Oregon

The Oregon Coast Trail is a 382-mile hiking trail that follows the Oregon coast. The trail passes through a variety of landscapes, including beaches, cliffs, forests, and dunes.

The Oregon Coast Trail is a popular destination for hiking, backpacking, and camping. The trail also offers stunning views of the Pacific Ocean and the surrounding coastline.


Smith Rock State Park



Smith Rock State Park is a park located in the Ochoco Mountains of Oregon. The park is home to a variety of rock formations, including Monkey Face, which is a popular destination for rock climbers.

Smith Rock State Park also offers hiking trails, camping, and other activities. The park is a popular destination for nature lovers and outdoor enthusiasts.

Waldo Lake



Waldo Lake, Oregon

Waldo Lake is a clear blue lake located in the Cascade Mountains of Oregon. The lake is the second largest lake in Oregon, with a surface area of 19 square miles.

Waldo Lake is surrounded by lush forests and mountains, and its clear waters are a popular destination for swimming, boating, and fishing. The lake also offers hiking trails, camping, and other activities.

Painted Hills



The Painted Hills are a colorful rock formation located in the John Day Fossil Beds National Monument in Oregon. The hills are made up of layers of sediment that were deposited over millions of years.

The Painted Hills are a popular destination for hiking, photography, and sightseeing. The hills offer stunning views of the surrounding landscape, and the colorful rock formations are a unique sight to behold.

Steens Mountain



Steens Mountain, Oregon

Steens Mountain is a large mountain located in the southeast corner of Oregon. The mountain is known for its flat top, which is the result of a volcanic eruption that occurred about 15 million years ago.

Steens Mountain is a popular destination for hiking, camping, and wildlife viewing. The mountain is home to a variety of animals, including bighorn sheep, pronghorn antelope, and mule deer.

Alvord Desert



The Alvord Desert is a large, dry lake located in the southeast corner of Oregon. The desert is the result of a prehistoric lake that dried up about 12,000 years ago.

The Alvord Desert is a popular destination for camping, hiking, and off-roading. The desert offers stunning views of the surrounding mountains and the night sky.

Oregon Dunes National Recreation Area



Oregon Dunes National Recreation Area, Oregon

The Oregon Dunes National Recreation Area is a large area of sand dunes located along the Oregon coast. The dunes are up to 500 feet high and cover an area of over 40 square miles.

The Oregon Dunes National Recreation Area is a popular destination for hiking, camping, and off-roading. The dunes also offer stunning views of the Pacific Ocean and the surrounding coastline.

Oregon is a state of stunning natural beauty, with a diverse landscape that offers something for everyone. From towering mountains to lush forests to rugged coastlines, Oregon has it all. We hope this guide has inspired you to explore the Beaver State's natural wonders.



Oregon Travel Guide with 100 Landscape Photos

by Paul Moore

★★★★☆ 4.4 out of 5

Language : English
File size : 28967 KB
Text-to-Speech : Enabled
Screen Reader : Supported
Enhanced typesetting : Enabled
Print length : 200 pages
Lending : Enabled



Icky Island: An Unforgettable Adventure for Kids!

Introducing Icky Island: A Delightful One Act Play for Kids of All Ages In the realm of children's theater, the one act play format reigns supreme, captivating young...



Kentucky Sunrise: An Unforgettable Journey into the Heart of Kentucky

By Fern Michaels A Literary Journey into the Soul of Kentucky Kentucky Sunrise is a...

